






SEE MAP 10 FOR LOT 34-1

SHORELAND ZONING DISTRICTS

-  Limited Residential
-  Limited Commercial
-  Resource Protection
-  General Development
-  Stream Protection and Wetlands Protection

LEGEND

- PARCEL NUMBERS — 1
 - ADJACENT MAPS — 2
 - MATCH LINE — 3
- For Assessment Purposes
Not to be used for Conveyances

NO LOTS
19-2, 19D, 19F, 32, 34, 45, 47, 49, 49-2, 93, 49-7
26, 72C
DEVELOPED FROM A MAP BY JAMES W. SEWALL CO.
OLD TOWN, MAINE DATED APRIL 1966 AND REVISED
APRIL 1988 BY N.K.R.F.C.

PROPERTY MAP
TOWN OF SKOWHEGAN
SOMERSET COUNTY, MAINE

SCALE 1 INCH = 500 FEET