






DEVELOPED FROM A MAP BY JAMES W. SEWALL CO.  
OLD TOWN, MAINE DATED APRIL 1956 AND REVISED  
APRIL 1984 BY N.K.R.P.C.

MADISON

SHORELAND ZONING DISTRICTS

-  Limited Residential
-  Limited Commercial
-  Resource Protection
-  General Development
-  Stream Protection And Wetlands Protection

LEGEND  
PARCEL NUMBERS -----  
ADJACENT MAPS ----- 2  
MATCH LINE -----

For Assessment Purposes  
Not to be used for Conveyances

PROPERTY MAP  
TOWN OF SKOWHEGAN  
SOMERSET COUNTY, MAINE  
SCALE 1 INCH = 500 FEET

NO LOTS  
1, 2, 3, 4, 5, 6, 7, 8, 16, 20, 25, 27, 31, 33,  
35-1, 36-5, 36-8, 36-9, 37, 39, 60, 81, 84,  
93, 102, 103, 105, 117, 118-1, 33B, 36, 8-5  
45-2, 45-4, 74

