








SHORELAND ZONING DISTRICTS

-  Limited Residential
-  Limited Commercial
-  Resource Protection
-  General Development
-  Stream Protection And Wetlands Protection

LEGEND
 PARCEL NUMBERS ----- 1
 ADJACENT MAPS ----- 2
 MATCH LINE ----- 3

For Assessment Purposes
 Not to be used for Conveyances

DEVELOPED FROM A MAP BY JAMES W. SEWALL CO.
 OLD TOWN, MAINE DATED APRIL 1956 AND REVISED
 APRIL 1984 BY N.K.R.P.C.

PROPERTY MAP
TOWN OF SKOWHEGAN
 SOMERSET COUNTY, MAINE
 SCALE 1 INCH = 500± FEET

NO LOTS
 1C, 3E, 4C, 8, 16-1, 16-2, 27, 32,
 33, 46, 47B, 51C, 51D, 51E, 52,
 53, 54, 55, 56, 62, 3-2, 3B, 65,
 66, 67, 68, 69, 70, 71, 45-3