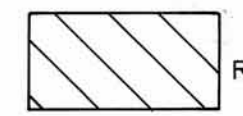


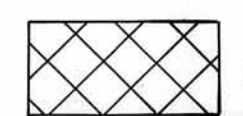



**SHORELAND ZONING DISTRICTS**

-  Limited Residential
-  Limited Commercial
-  Resource Protection
-  General Development
-  Stream Protection And Wetlands Protection

**LEGEND**

- PARCEL NUMBERS ——— 1
- ADJACENT MAPS ——— 2
- MATCH LINE - - - - - 3

For Assessment Purposes  
Not To Be Used For Conveyances

NO LOTS  
2, 7, 9B, 12, 39, 39A, 42, 53A, 53B, 54, 61

DEVELOPED FROM A MAP BY JAMES W. SEWALL CO.  
OLD TOWN, MAINE DATED APRIL 1956 AND REVISED  
APRIL 1984 BY N.K.R.P.C.

**PROPERTY MAP  
TOWN OF SKOWHEGAN  
SOMERSET COUNTY, MAINE**

SCALE 1 INCH = 500± FEET