

SEE MAP 10 FOR LOT 34-1

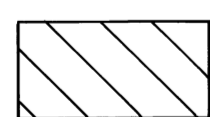



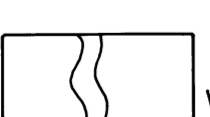
P/O 13-57


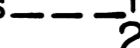

P/O 15-6

P/O 15-10

P/O 18-40

SHORELAND ZONING DISTRICTS

-  Limited Residential
-  Limited Commercial
-  Resource Protection
-  General Development
-  Stream Protection And Wetlands Protection

**LEGEND**  
 PARCEL NUMBERS  1  
 ADJACENT MAPS  2  
 MATCH LINE 

For Assessment Purposes  
 Not to be used for Conveyances

NO LOTS  
 19-2, 19D, 19F, 32, 34, 45, 47, 49, 49-2, 53, 49-7  
 12B, 19C  
 DEVELOPED FROM A MAP BY JAMES W. SEWALL CO.  
 OLD TOWN, MAINE DATED APRIL 1956 AND REVISED  
 APRIL 1986 BY N.K.R.P.C.

PROPERTY MAP  
**TOWN OF SKOWHEGAN**  
 SOMERSET COUNTY, MAINE  
 SCALE 1 INCH = 500± FEET