

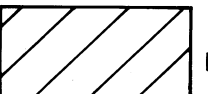

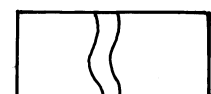


LEGEND
 PARCEL NUMBERS _____ 1
 ADJACENT MAPS _____ 2
 MATCH LINE _____

For Assessment Purposes
 Not to be used for Conveyances

SHORELAND ZONING DISTRICTS

	Limited Residential		Limited Commercial
	Resource Protection		General Development
		Stream Protection And Wetlands Protection	

PROPERTY MAP
TOWN OF SKOWHEGAN
 SOMERSET COUNTY, MAINE

JAMES W. SEWALL COMPANY OLD TOWN, MAINE
 SCALE 1 INCH = 100± FEET APRIL 1956

NO LOT
 2