






SHORELAND ZONING DISTRICTS

-  Limited Residential
-  Limited Commercial
-  Resource Protection
-  General Development
-  Stream Protection And Wetlands Protection

LEGEND
 For Assessment Purposes
 Not to be used for Conveyances
 PARCEL NUMBERS _____ 1
 ADJACENT MAPS _____ 2
 MATCH LINE _____

NO LOTS
 2, 3, 19, 22, 39, 55, 76, 80,
 113, 121, 128, 135, 155, 159, 91,
 160, 161, 168, 40, 149G

PROPERTY MAP
 TOWN OF SKOWHEGAN
 SOMERSET COUNTY, MAINE

JAMES W. SEWALL COMPANY OLD TOWN, MAINE
 SCALE 1 INCH = 100± FEET
 APRIL 1956